



Beaufort County
Public Works
Stormwater Infrastructure
Project Summary

Project Summary: Ladys Island Vacuum Truck - Coosaw River Drive and Judge Island Road

Narrative Description of Project:

Jetted (2) crossline pipes and (4) driveway pipes.

Completion: Oct-12

2013-307 / Ladys Island Vacuum Truck	Labor Hours	Labor Cost	Equipment Cost	Material Cost	Contractor Cost	Indirect Labor	Total Cost
AUDIT / Audit Project	0.5	\$10.45	\$0.00	\$0.00	\$0.00	\$6.62	\$17.06
CLPJT / Crossline Pipe - Jetted	8.0	\$188.92	\$88.64	\$15.00	\$0.00	\$129.88	\$422.44
DPJT / Driveway Pipe - Jetted	10.0	\$218.45	\$110.80	\$15.00	\$0.00	\$82.35	\$426.60
2013-307 / Ladys Island Vacuum Truck	18.5	\$417.82	\$199.44	\$30.00	\$0.00	\$218.85	\$866.10
Sub Total							
Grand Total	18.5	\$417.82	\$199.44	\$30.00	\$0.00	\$218.85	\$866.10

Before



During



After



Project: Lady's Island - Coosaw River Drive

Activity: Vacuum Truck

Project #: 2013-307

Township: Lady's Island

Completed: October 2012



Legend

- Drainage Type**
- River
 - River/Creek/Marsh Bank
 - Creek/Stream
 - Channel (fka Outfall)
 - Channel Pipe
 - Roadside
 - Road Pipe
 - Roadside Pipe
 - Crossline Pipe
 - Driveway Pipe
 - Lateral
 - Lateral Pipe
 - Access Pipe
 - Bleeder Pipe
 - Parcels



1 inch = 67 feet

Project: Lady's Island - Judge Island Drive

Activity: Vacuum Truck
















Project #: 2013-307

Township: Lady's Island

Completed: October 2012

Legend

Drainage Type

-  River
-  River/Creek/Marsh Bank
-  Creek/Stream
-  Channel (fka Outfall)
-  Channel Pipe
-  Roadside
-  Road Pipe
-  Roadside Pipe
-  Crossline Pipe
-  Driveway Pipe
-  Lateral
-  Lateral Pipe
-  Access Pipe
-  Bleeder Pipe
-  Parcels

Jetted (1) crossline pipe.

Jetted (2) driveway pipes.



1 inch = 132 feet

Prepared By: BC Stormwater Management Utility

Date Print: 12/10/12

File: C:/sethdata/projects/projectmaps/Vac/LI Vac/Judge Island Dr 2013-307